




GENESEE COUNTY PARKS

Get away. Right away.

Holloway Reservoir

Hydrographic Map

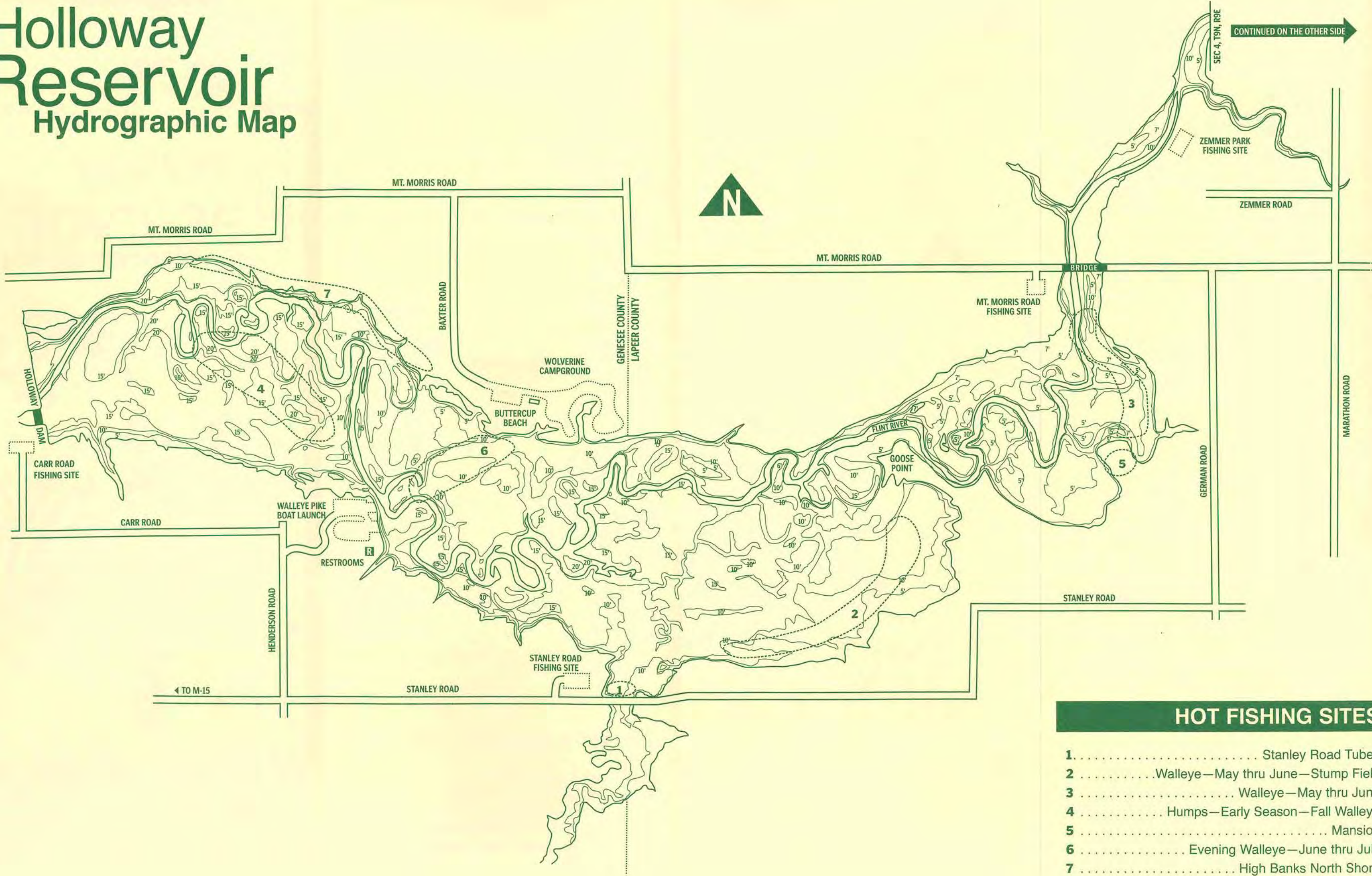


Includes:

- River Channel
- Lake Depths
- Fishing Sites
- Boat Launch
- Public Access
- Beaches
- Main Roads

Holloway Reservoir

Hydrographic Map



HOT FISHING SITES

- 1 Stanley Road Tubes
- 2 Walleye—May thru June—Stump Field
- 3 Walleye—May thru June
- 4 Humps—Early Season—Fall Walleye
- 5 Mansion
- 6 Evening Walleye—June thru July
- 7 High Banks North Shore

WALLEYE PIKE BOAT LAUNCH

Entrance at Henderson and Carr Roads off Stanley Road. Lighted until midnight during the summer. Open 24 hours daily, year-round.

SHORE FISHING SITES

Open 24 hours daily

- Stanley Road Tubes
- Mt. Morris Road and Holloway Reservoir
- Below Holloway Dam
- Carr Road Fishing Site

CANOE LAUNCH SITES (FLINT RIVER)

- Located off Carr Road between Henderson and Oak Roads below the Holloway Reservoir Dam.
- On the north side of Richfield County Park. Entrance off Irish Road between Mt. Morris and Coldwater Roads.

BUTTERCUP BEACH

Located at 7130 N. Baxter Road off Mt. Morris Road.

RANGER ASSISTANCE

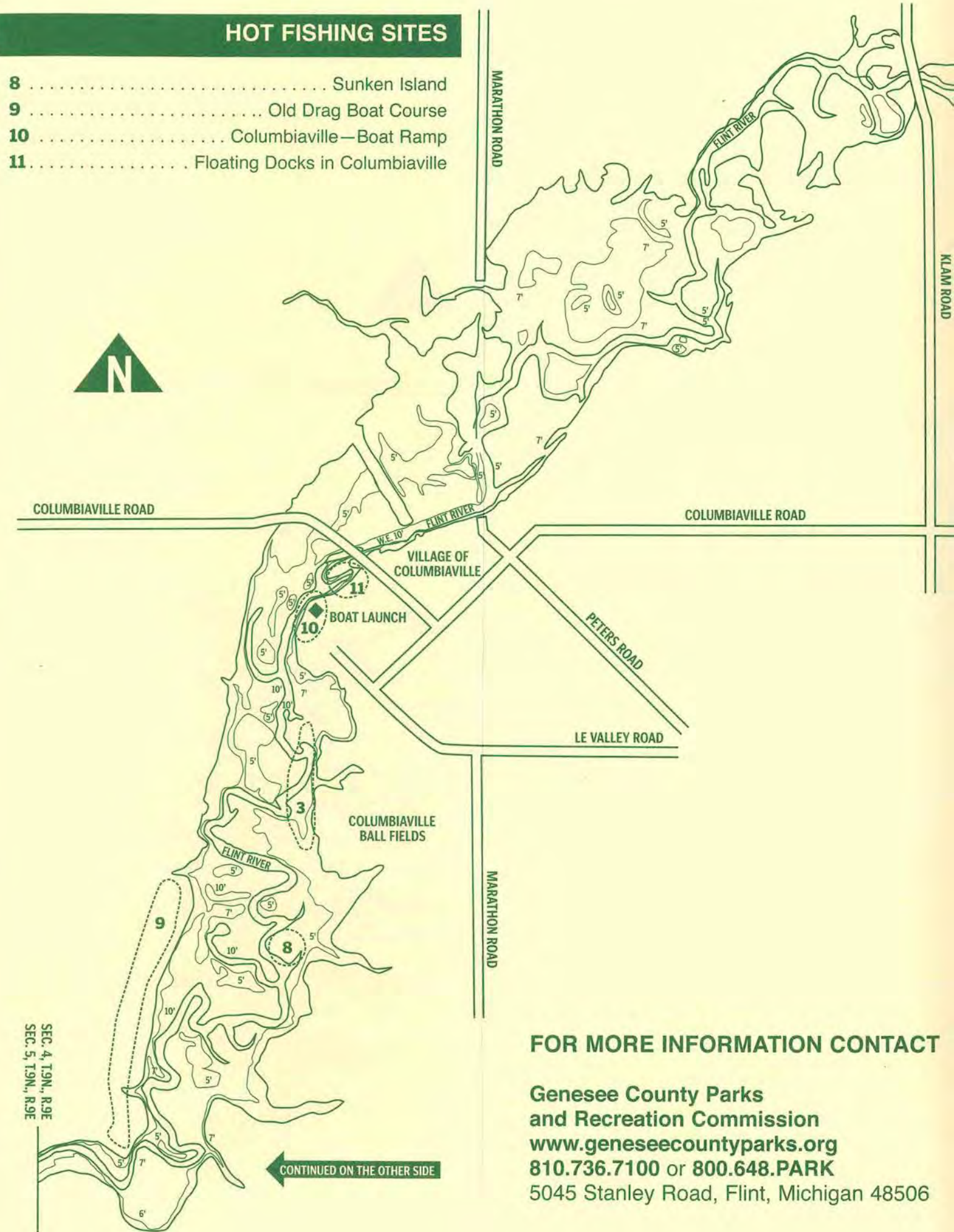
For Park Ranger assistance, Monday through Friday, 8 AM to 5 PM, call **810.736.7100**, ext. 0. For all emergencies call **911**.

WATER LEVEL OF HOLLOWAY RESERVOIR

Use of Holloway Reservoir for fishing and other recreational purposes is made possible through the cooperation of the City of Flint. The water level of the Reservoir is controlled by the Water and Sewer Division, City of Flint.

HOT FISHING SITES

- 8 Sunken Island
9 Old Drag Boat Course
10 Columbiaville—Boat Ramp
11 Floating Docks in Columbiaville



FOR MORE INFORMATION CONTACT

Genesee County Parks
and Recreation Commission
www.geneseecountyparks.org
810.736.7100 or 800.648.PARK
5045 Stanley Road, Flint, Michigan 48506